

TIER 5 VILLAGES

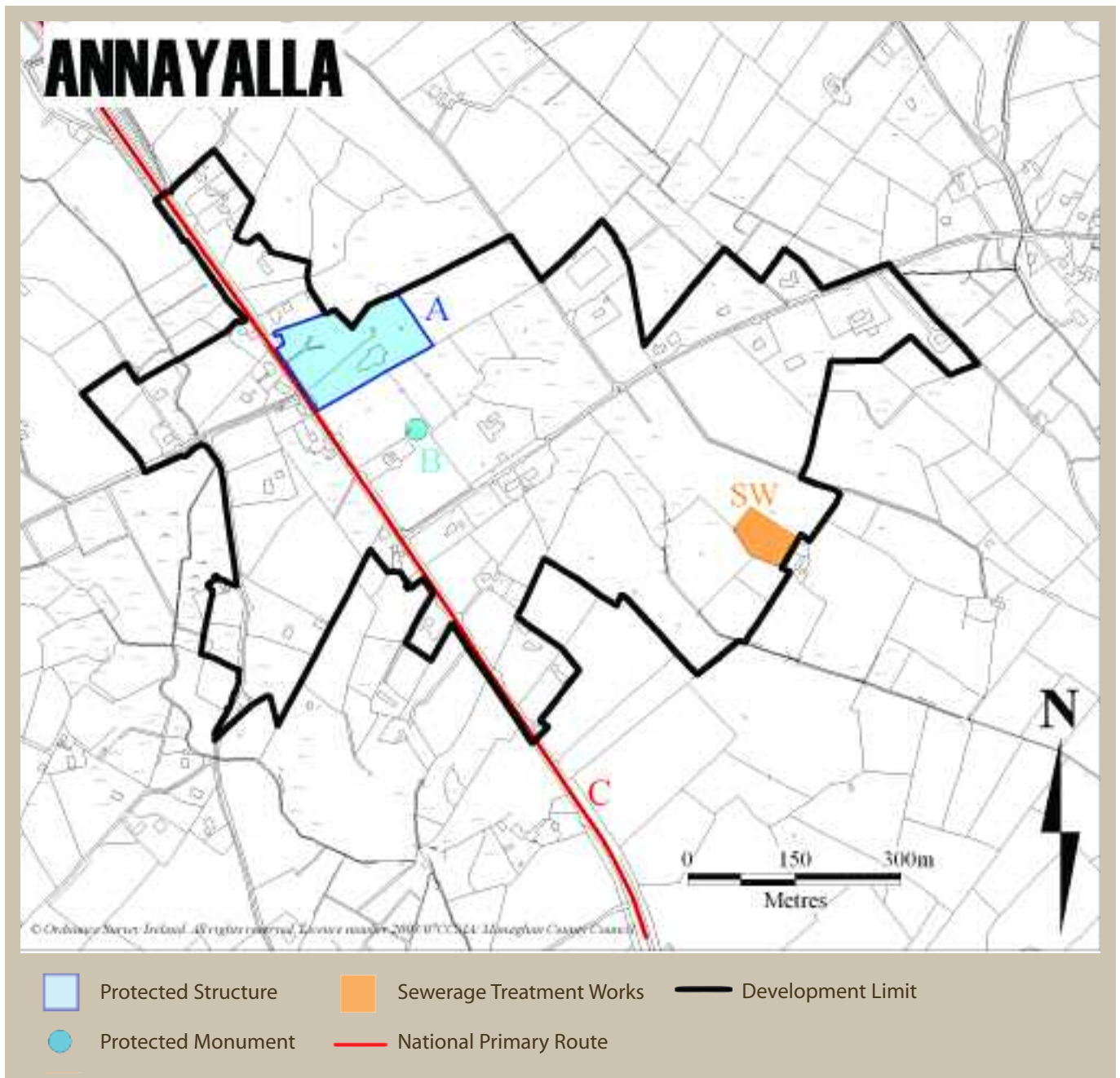
AGHABOG	DRUM
ANNYALLA	KNOCKATALLON
ARDAGHY	KNOCKCONAN
BAWN	LARAGH
BROOMFIELD	LATTON
CARRICKROE	LISDOONAN
CLARA	LOUGH EGISH,
CLONTIBRET	MAGHERACLOONE
CONNONS	MULLAN
CORCAGHAN	ORAM
CORDUFF	TYDAVNET
DONAGHMOYNE	TYHOLLAND
DOOHAMLET	



Development Constraints - AGHABOG

(A) St. Mary's Catholic Church, Latnamard (Protected Structure).

All development constraints may not be indicated on this map. It is therefore the responsibility of the landowner/ developer to ensure that all development constraints are included/considered on lands subject to development.



Development Constraints - ANNYALLA

- (A) St. Michael's Catholic Church (Protected Structure)
- (B) A Megalithic Tomb Site (Protected Monument).
- (C) National Primary Route (N2).

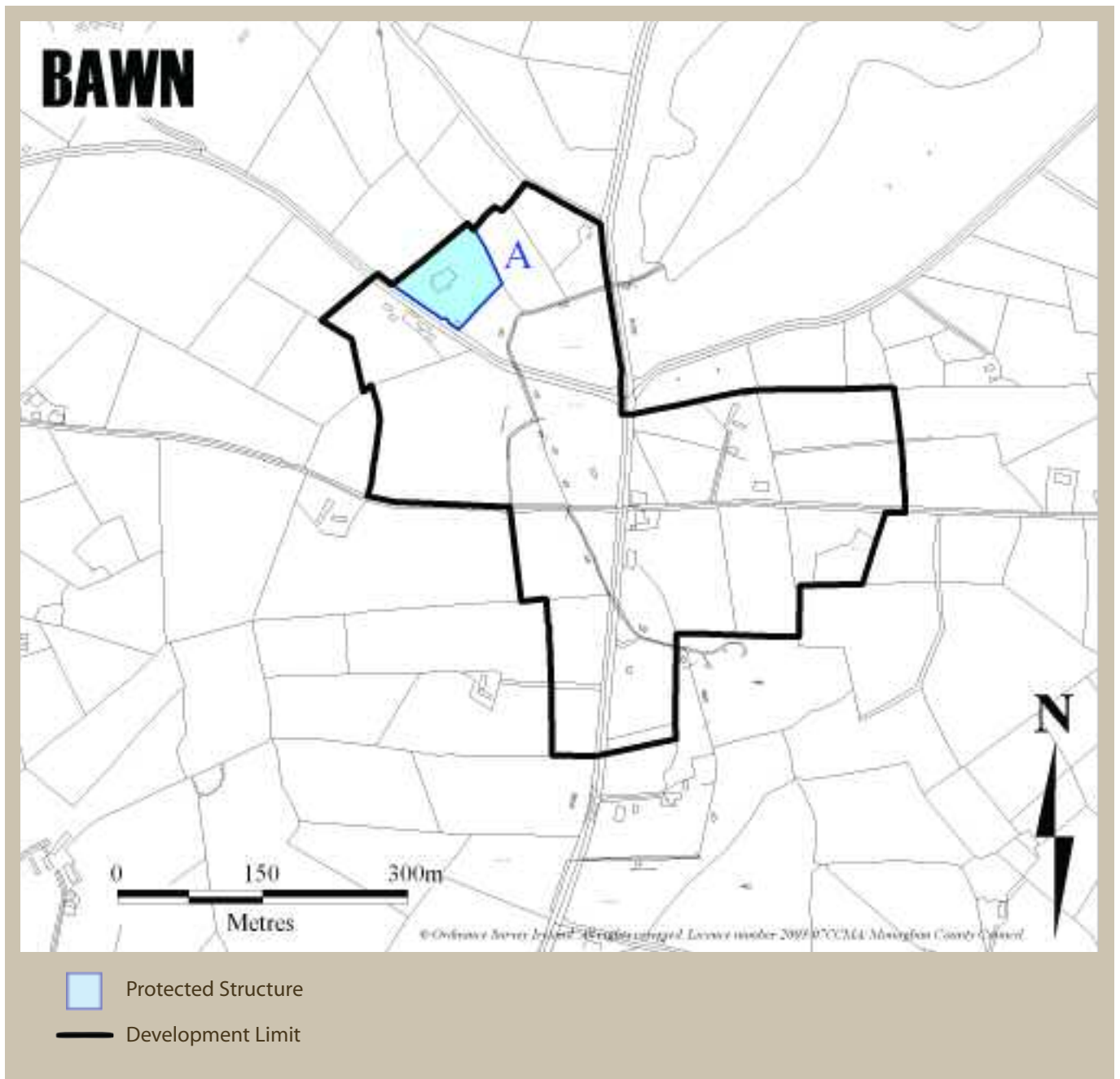
All development constraints may not be indicated on this map. It is therefore the responsibility of the landowner/ developer to ensure that all development constraints are included/considered on lands subject to development.



Development Constraints - ARDAGHY

(A) St. Mary's Church (Protected Structure).

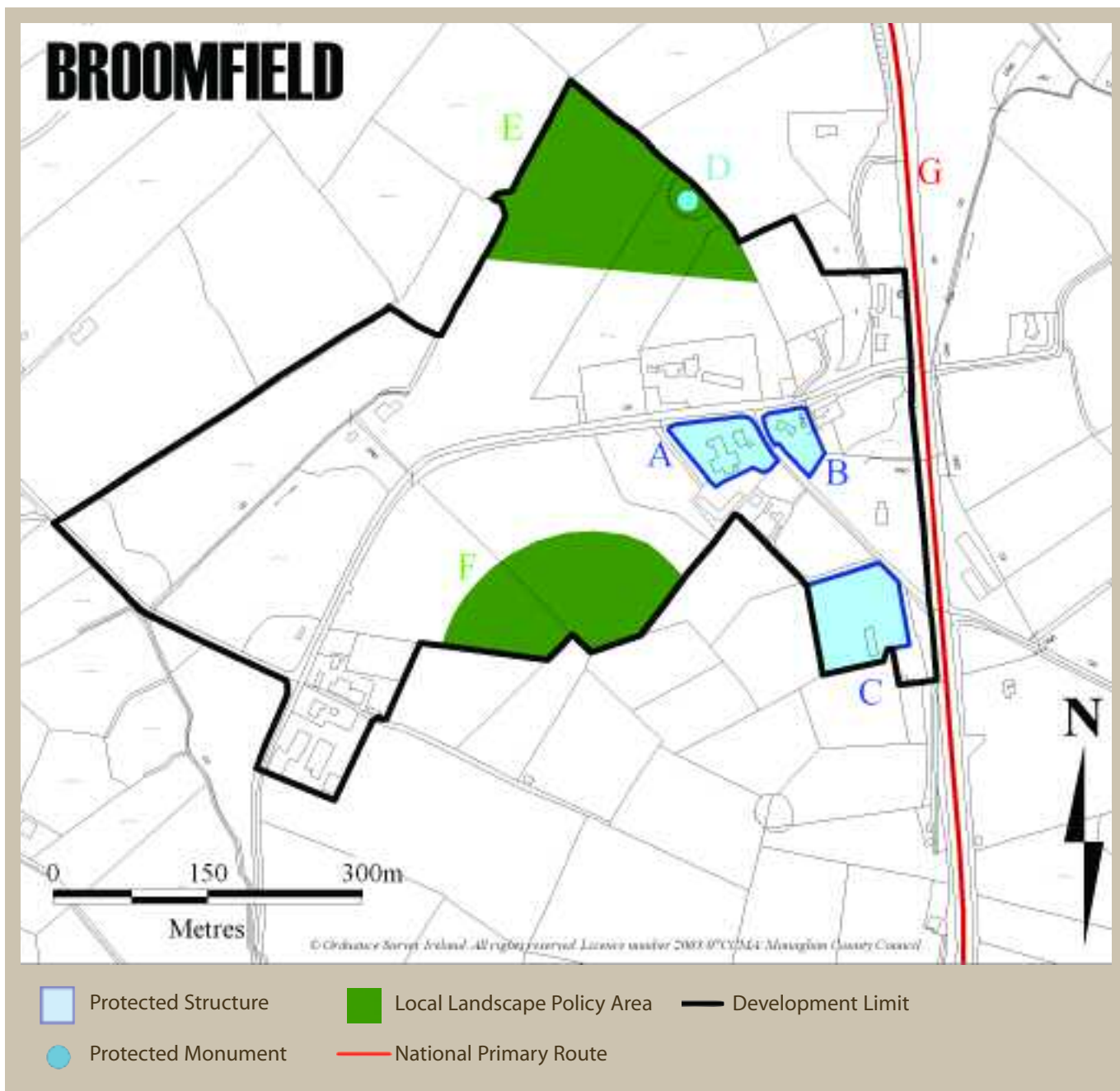
All development constraints may not be indicated on this map. It is therefore the responsibility of the landowner/ developer to ensure that all development constraints are included/considered on lands subject to development.



Development Constraints -BAWN

(A) St. Patrick's Catholic Church (Protected Structure).

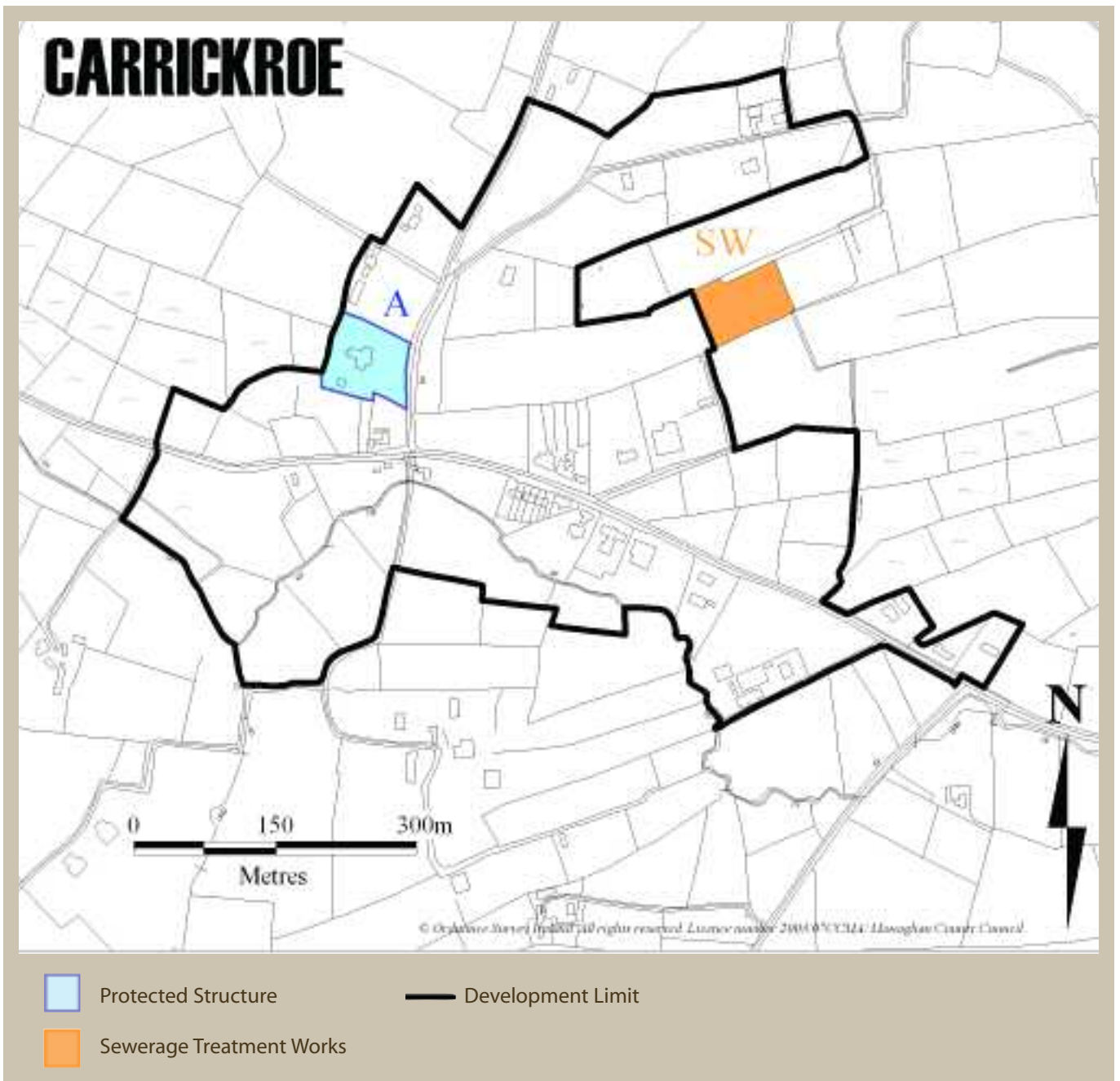
All development constraints may not be indicated on this map. It is therefore the responsibility of the landowner/ developer to ensure that all development constraints are included/considered on lands subject to development.



Development Constraints - BROOMFIELD

- | | |
|---|----------------------------------|
| (A) St.Patrick's Catholic Church (Protected Structure). | (E) Local Landscape Policy Area. |
| (B) Taplagh Cottage (Protected Structure). | (F) Local Landscape Policy Area |
| (C) Headstone and grave of Thomas Hughes V.C. (Protected Structure) at Taplagh Graveyard. | (G) National Primary Route (N2). |
| (D) A Ringfort (Protected Monument). | |

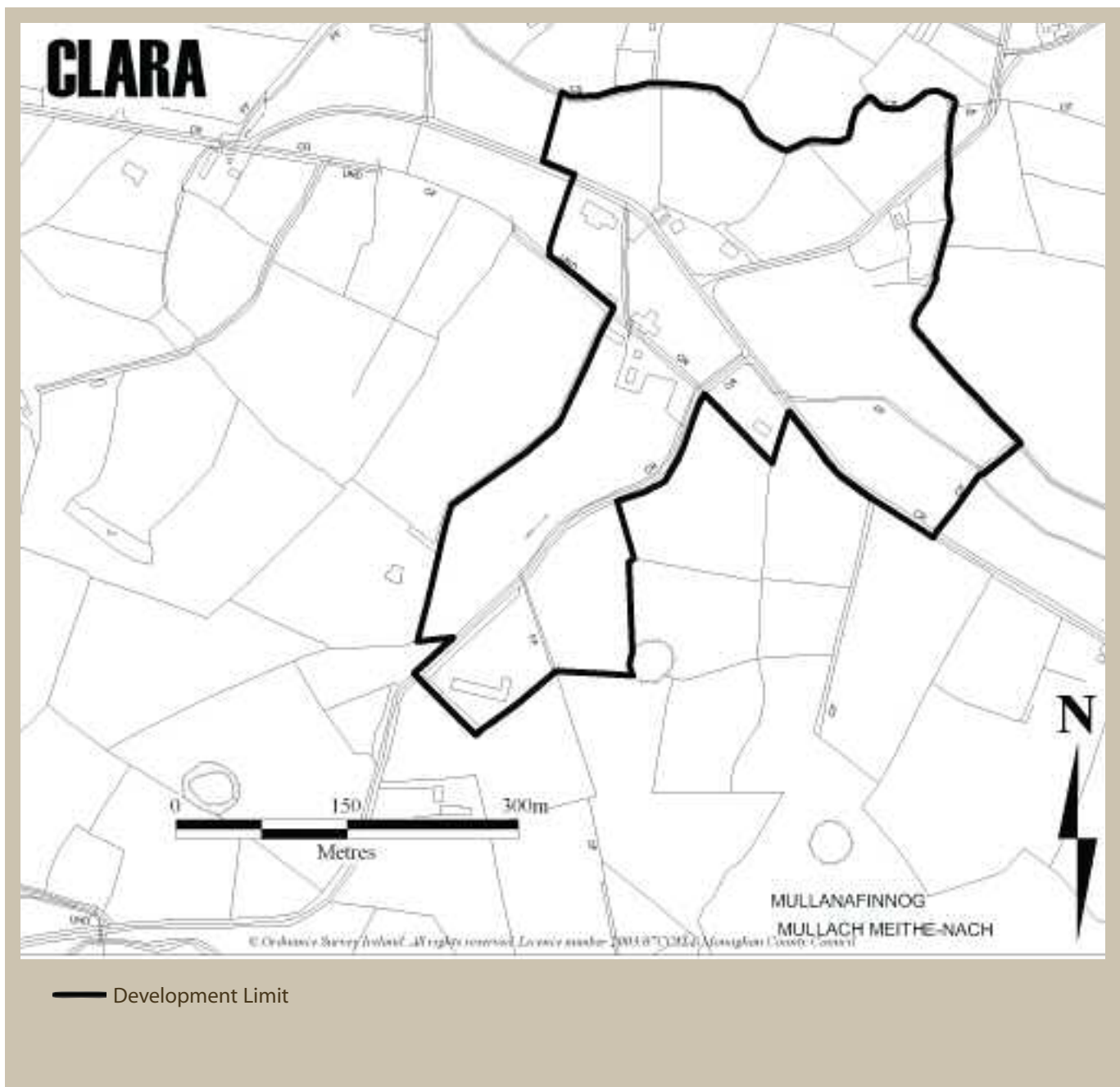
All development constraints may not be indicated on this map. It is therefore the responsibility of the landowner/ developer to ensure that all development constraints are included/considered on lands subject to development.



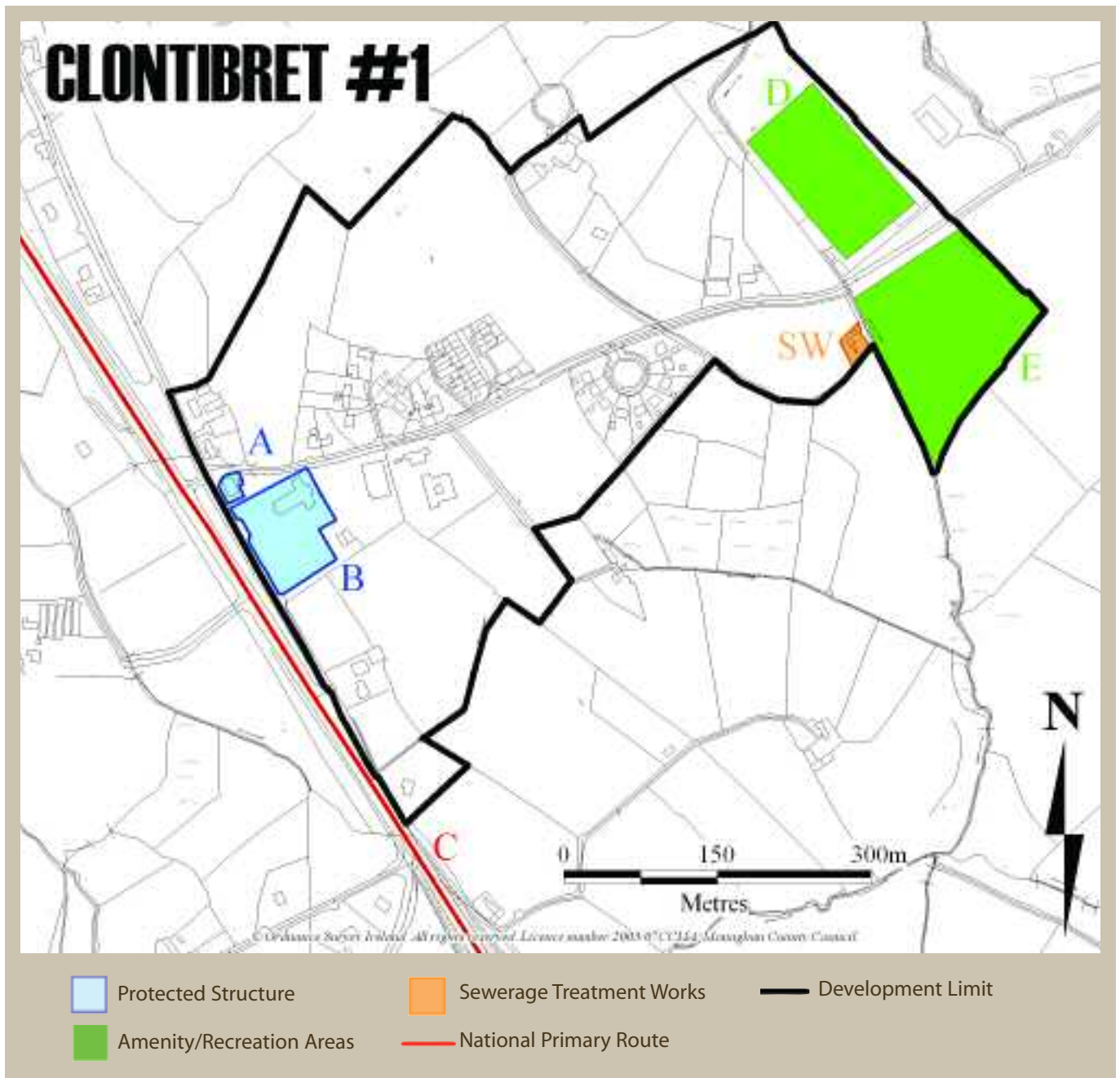
Development Constraints - CARRICKROE

(A) Carrickroe Catholic Church (Protected Structure)

All development constraints may not be indicated on this map. It is therefore the responsibility of the landowner/ developer to ensure that all development constraints are included/considered on lands subject to development.



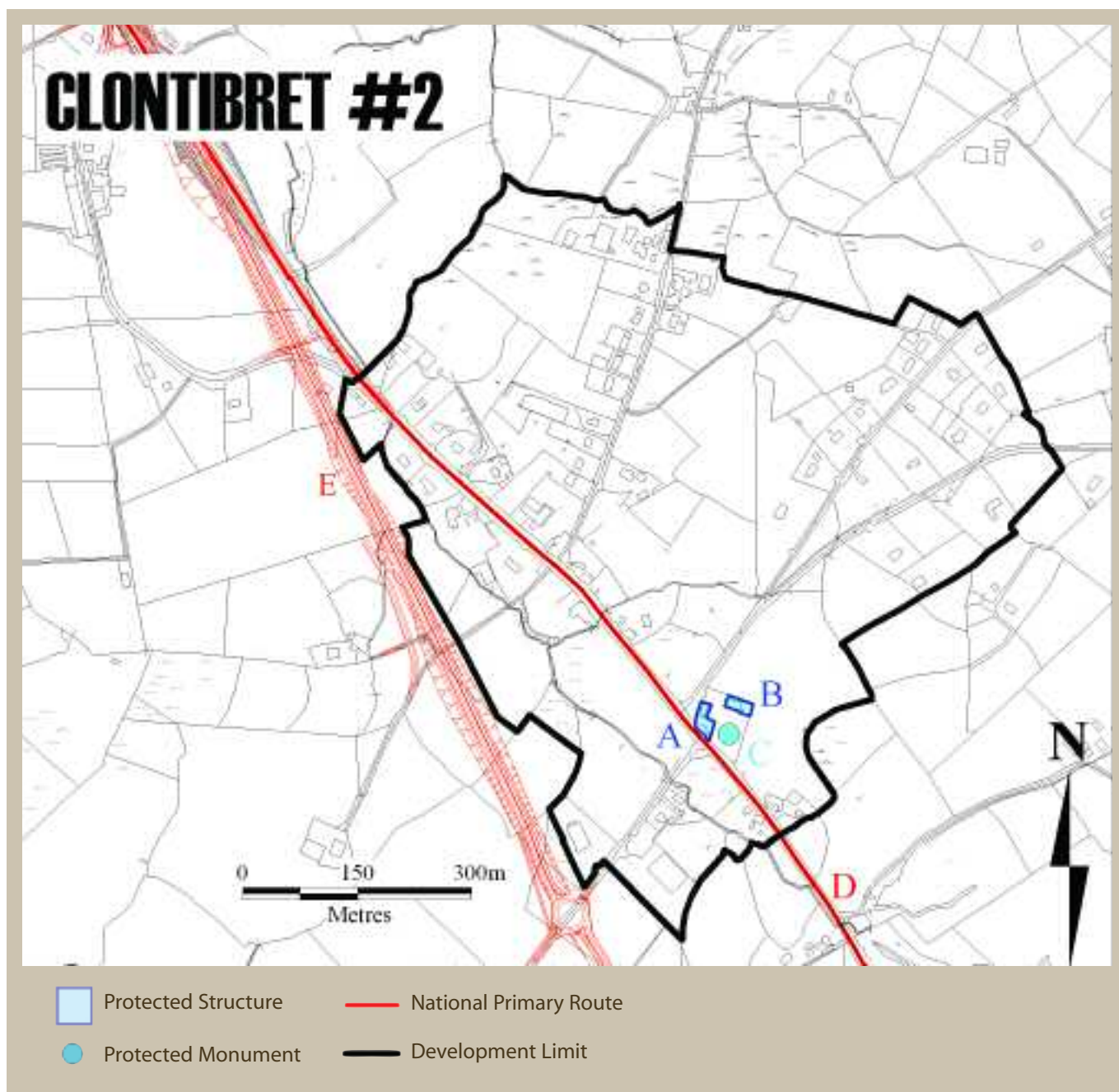
All development constraints may not be indicated on this map. It is therefore the responsibility of the landowner/ developer to ensure that all development constraints are included/considered on lands subject to development.



Development Constraints - CLONTIBRET No. 1

- (A) Moy's National School (Protected Structure).
- (B) St. Mary's Catholic Church (Protected Structure).
- (C) National Primary Route (N2)
- (D) Recreation Area
- (E) Recreation Area

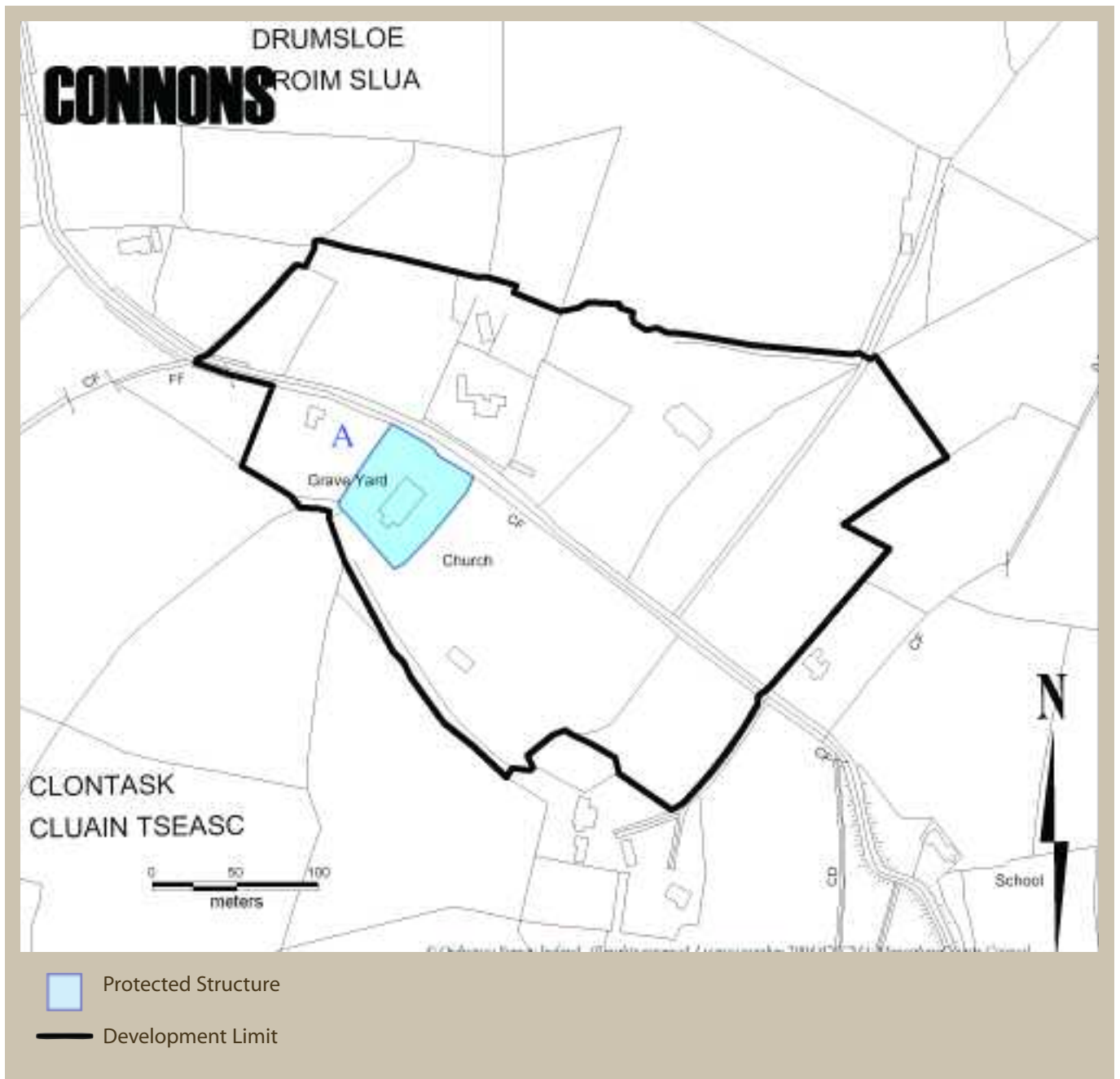
All development constraints may not be indicated on this map. It is therefore the responsibility of the landowner/developer to ensure that all development constraints are included/considered on lands subject to development.



Development Constraints - CLONTIBRET No. 2

- (A) St. Coleman's Church (Protected Structure).
- (B) Ruins of a pre-1800 former bell tower (Protected Structure).
- (C) Church and Graveyard at Gallagher (Protected Monument).
- (D) National Primary Route (N2).
- (E) Castleblayney Bypass.

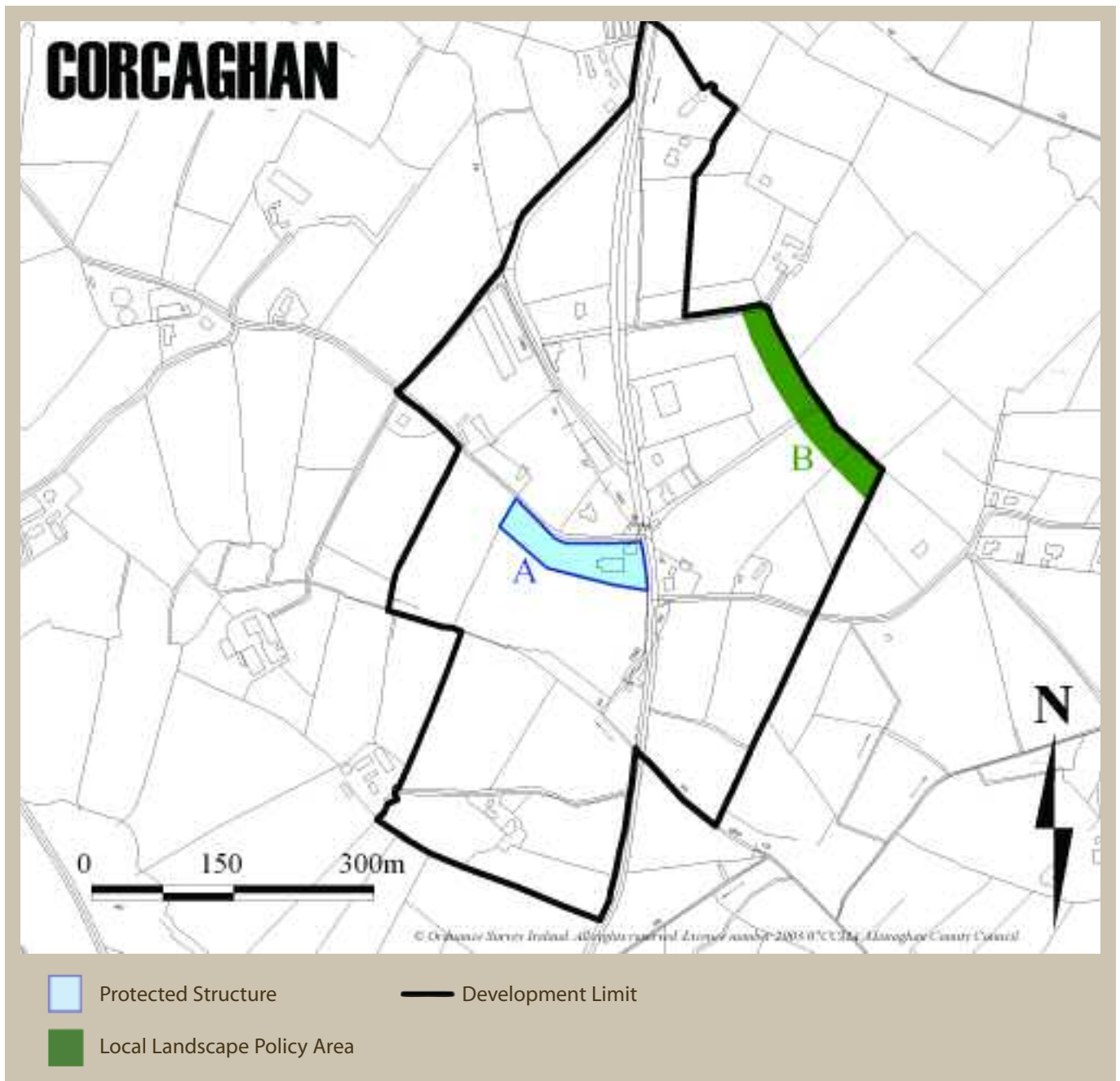
All development constraints may not be indicated on this map. It is therefore the responsibility of the landowner/developer to ensure that all development constraints are included/considered on lands subject to development.



Development Constraints - CONNONS

(A) St. Alphonsus Catholic Church (Protected Structure).

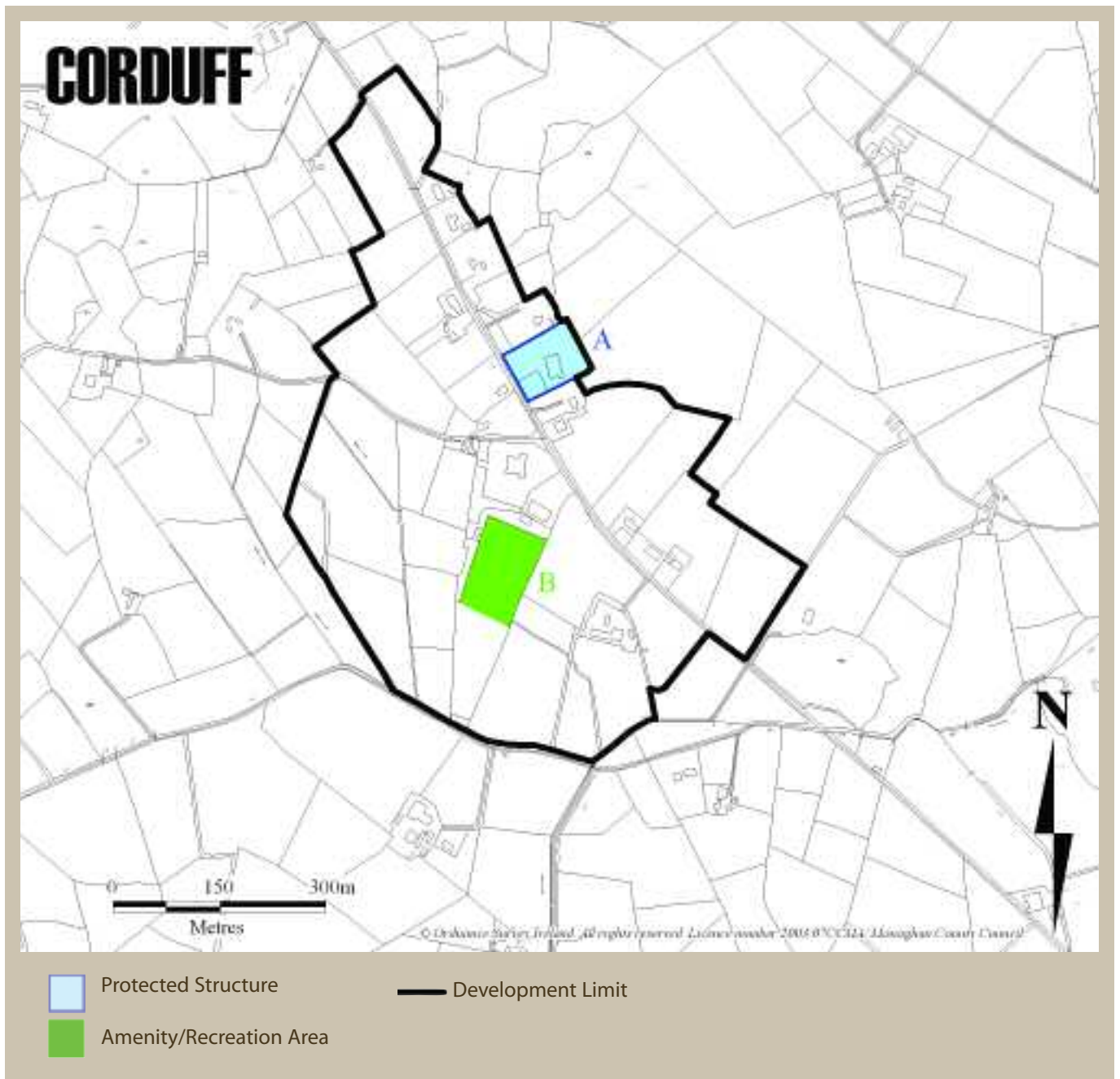
All development constraints may not be indicated on this map. It is therefore the responsibility of the landowner/ developer to ensure that all development constraints are included/considered on lands subject to development.



Development Constraints - CORCAGHAN

- (A) St. Michael's Catholic Church (Protected Structure).
- (B) Local Landscape Policy Area

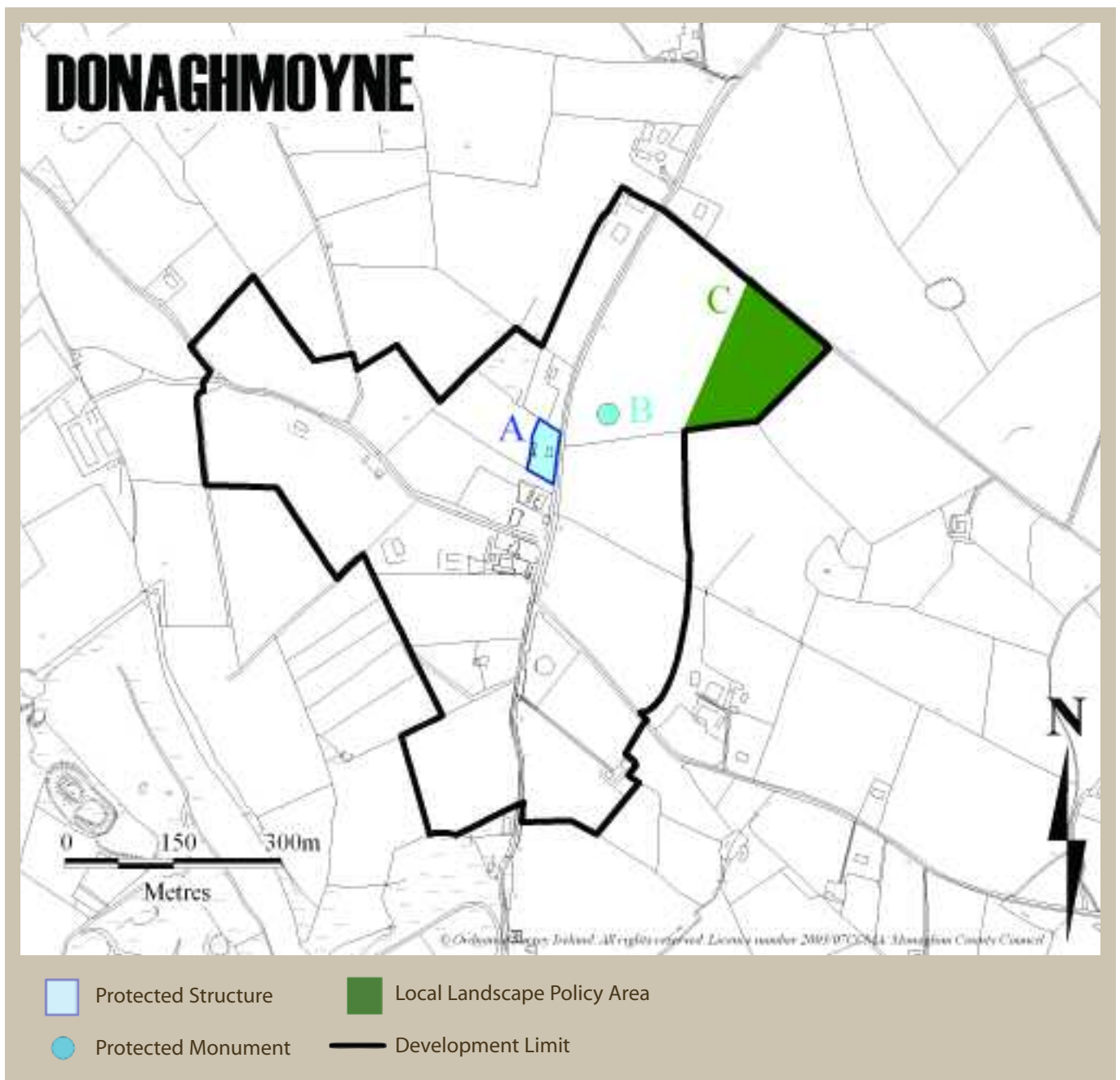
All development constraints may not be indicated on this map. It is therefore the responsibility of the landowner/ developer to ensure that all development constraints are included/considered on lands subject to development.



Development Constraints - CORDUFF

- (A) St. Michael's Church (Protected Structure).
- (B) Amenity/Recreation Area.

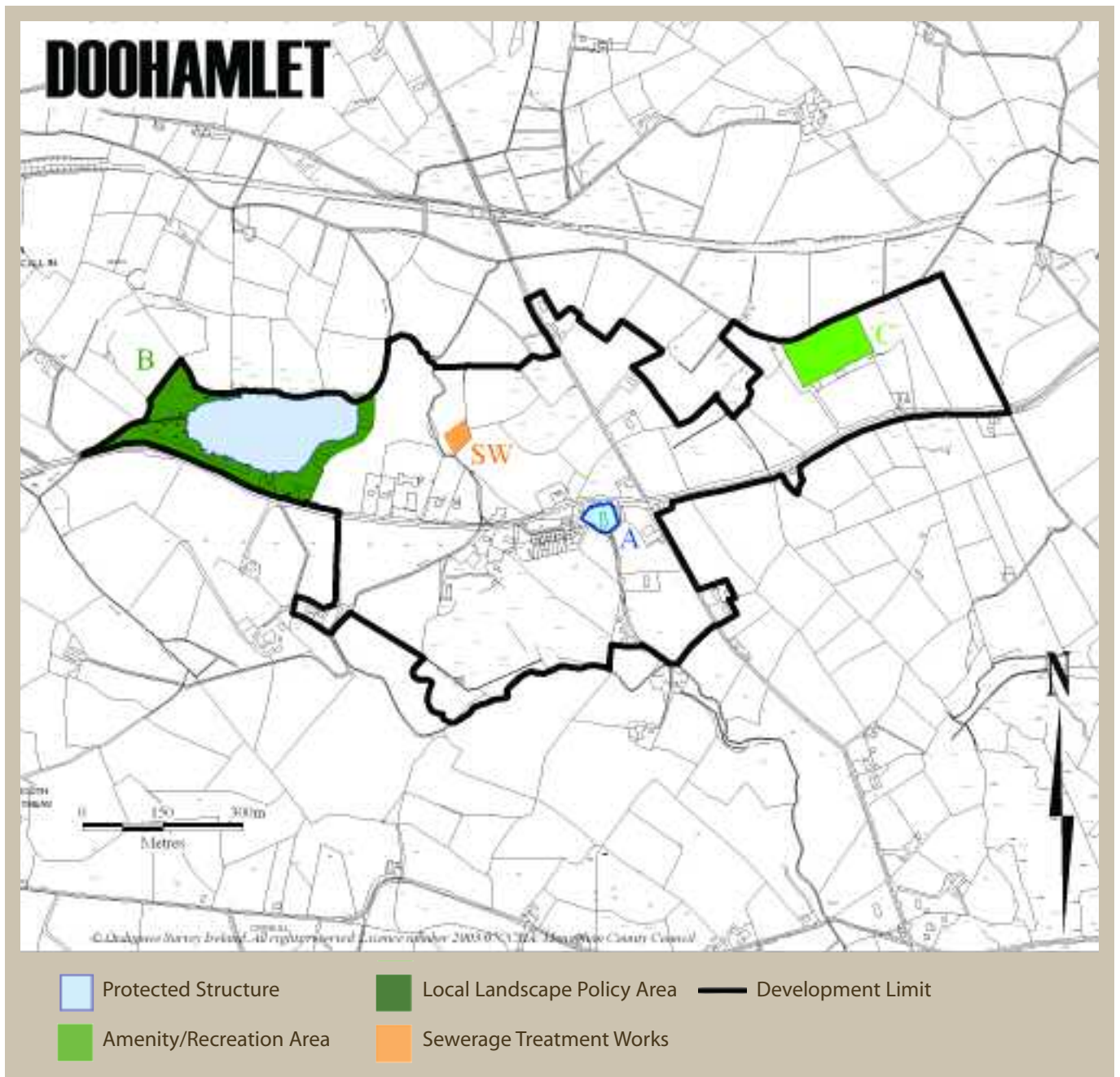
All development constraints may not be indicated on this map. It is therefore the responsibility of the landowner/ developer to ensure that all development constraints are included/considered on lands subject to development.



Development Constraints - DONAGHMOYNE

- (A) Donaghmoyme Post Office (Protected Structure).
- (B) An Earthwork Site at Cordrummans Middle (Protected Monument).
- (C) Local Landscape Policy Area

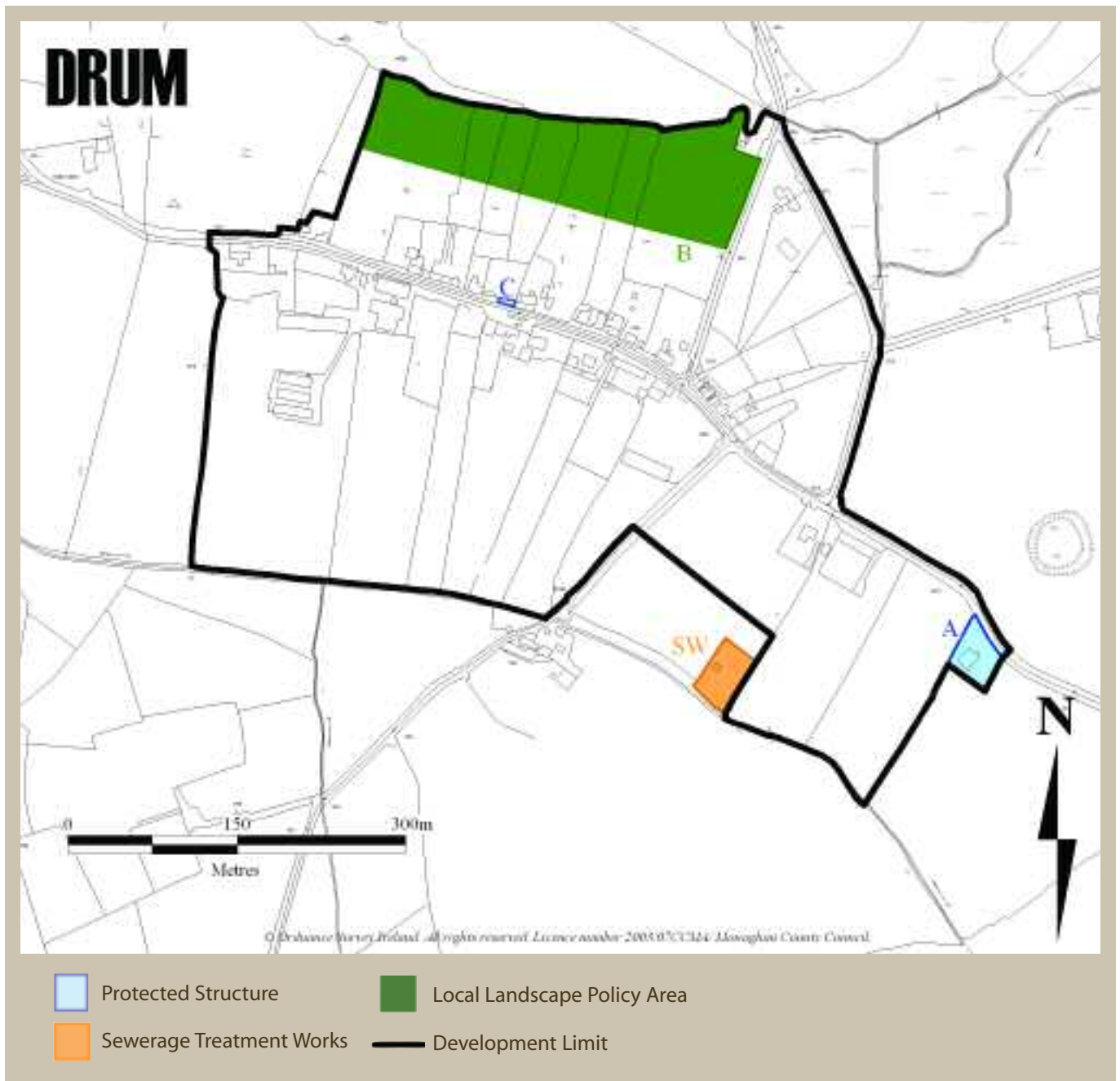
All development constraints may not be indicated on this map. It is therefore the responsibility of the landowner/ developer to ensure that all development constraints are included/considered on lands subject to development.



Development Constraints - DOOHAMLET

- (A) All Saints Catholic Church (Protected Structure).
- (B) Local Landscape Policy Area - Dernaglug Lough.
- (C) Amenity/Recreation Area.

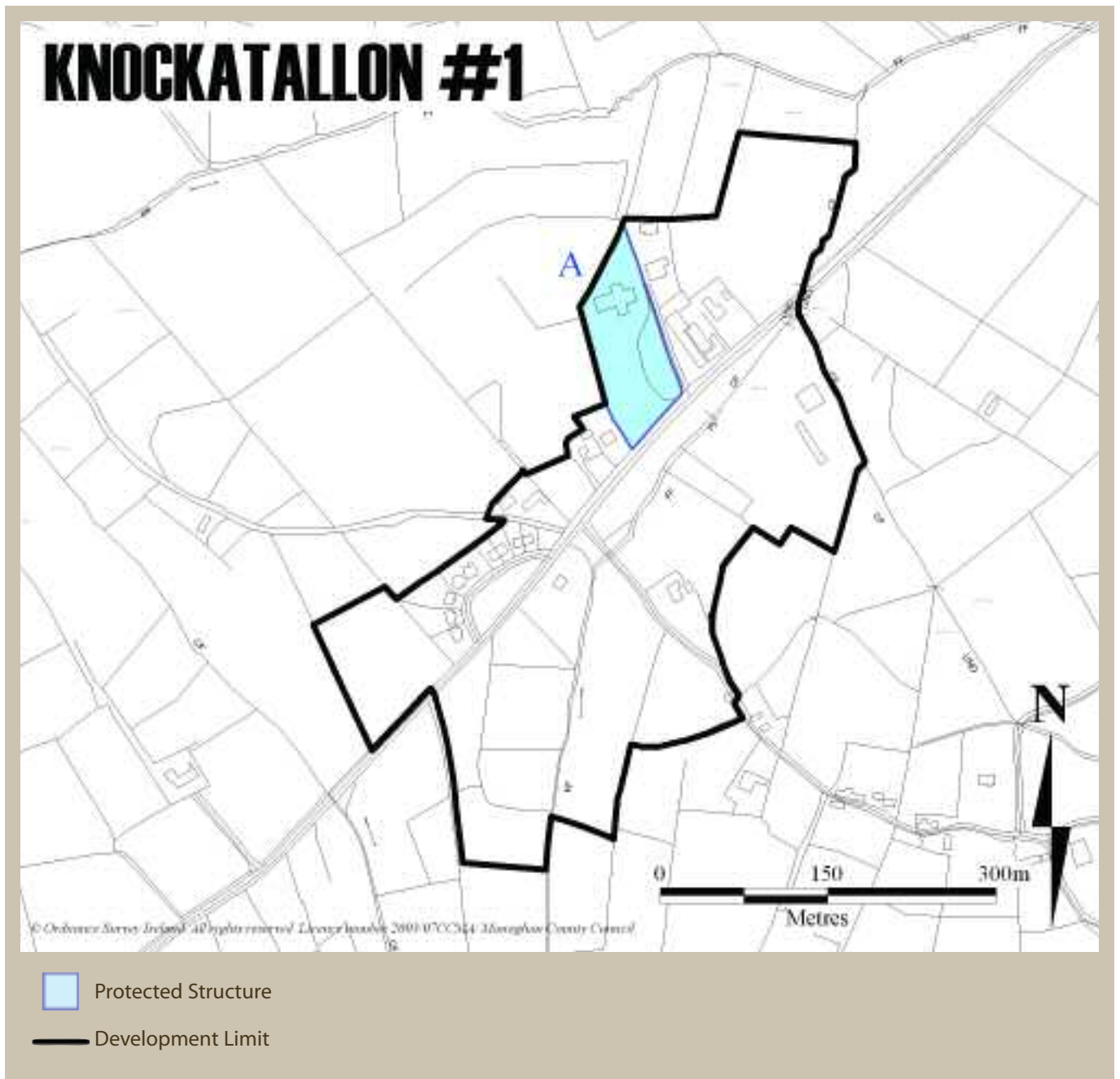
All development constraints may not be indicated on this map. It is therefore the responsibility of the landowner/ developer to ensure that all development constraints are included/considered on lands subject to development.



Development Constraints - DRUM

- (A) Church of Ireland (Protected Structure).
- (B) Local Landscape Policy Area.
- (C) Anderson's Pub (Protected Structure).

All development constraints may not be indicated on this map. It is therefore the responsibility of the landowner/ developer to ensure that all development constraints are included/considered on lands subject to development.

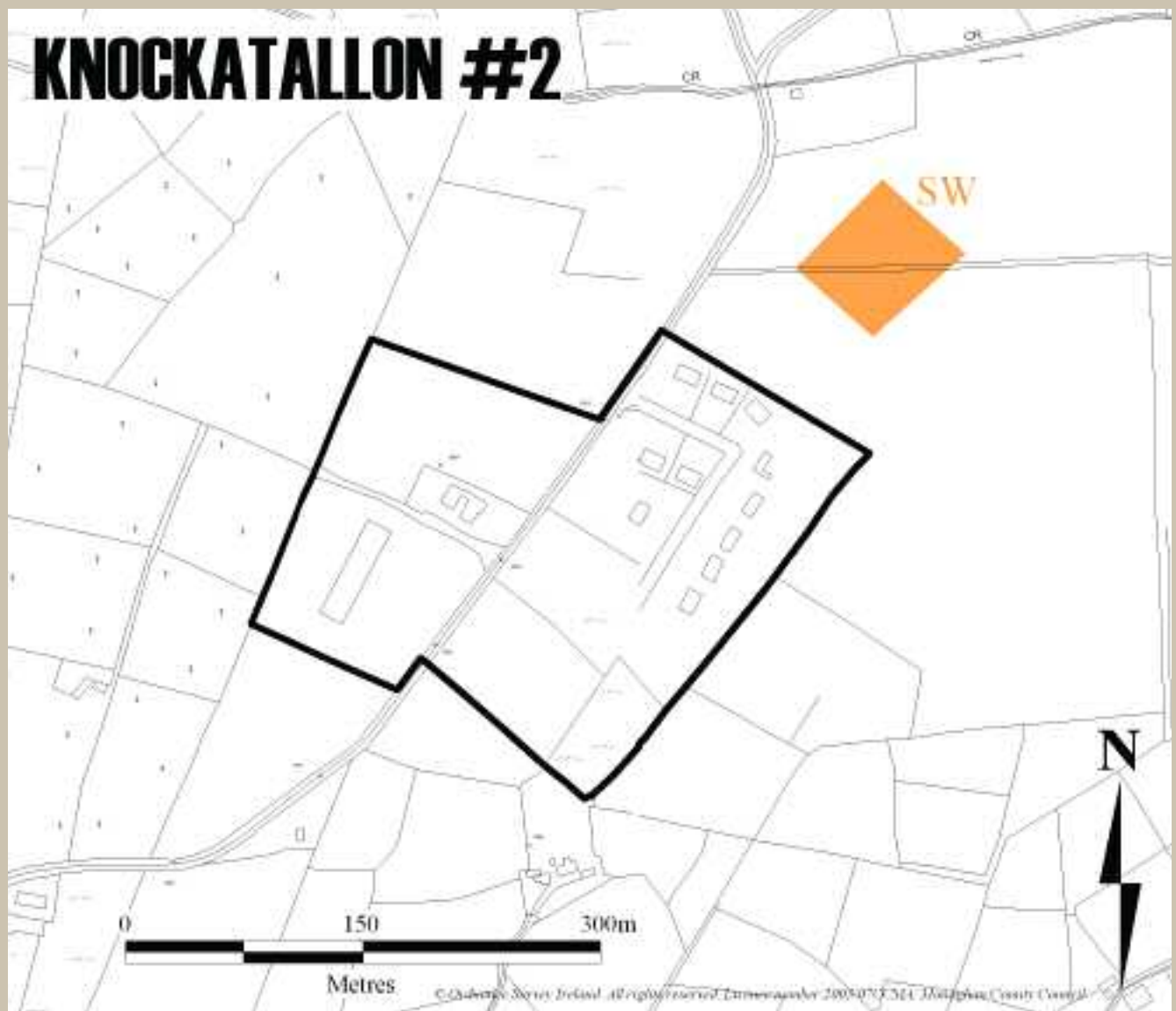


Development Constraints - KNOCKATALLON No. 1

(A) St. Joseph's Roman Catholic Church (Protected Structure).

All development constraints may not be indicated on this map. It is therefore the responsibility of the landowner/ developer to ensure that all development constraints are included/considered on lands subject to development.

KNOCKATALLON #2



 Sewerage Treatment Works

 Development Limit

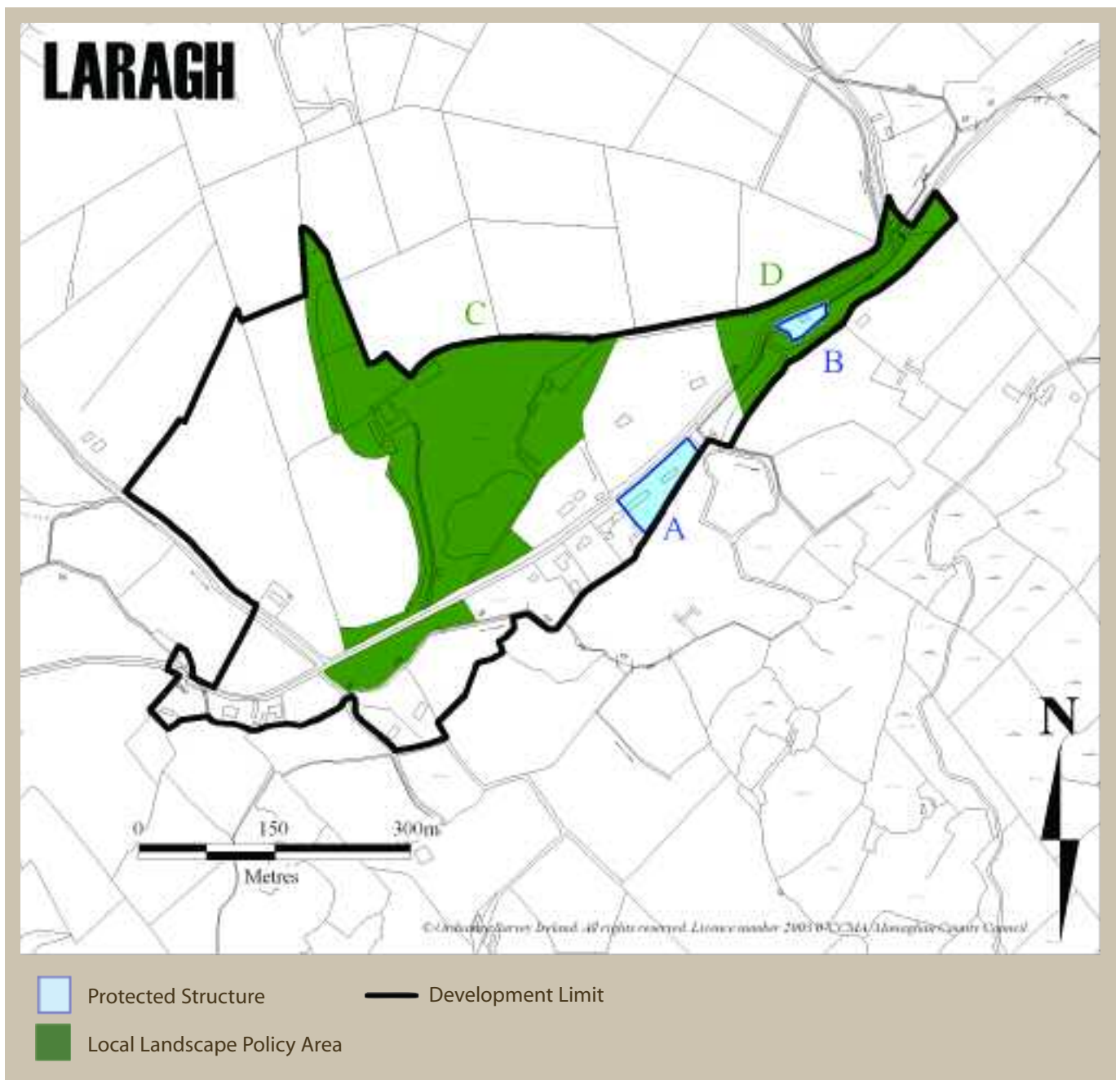
All development constraints may not be indicated on this map. It is therefore the responsibility of the landowner/developer to ensure that all development constraints are included/considered on lands subject to development.



Development Constraints - KNOCKCONAN

- (A) National Primary Route (N2)
- (B) St. Mary's Catholic Church (Protected Structure).

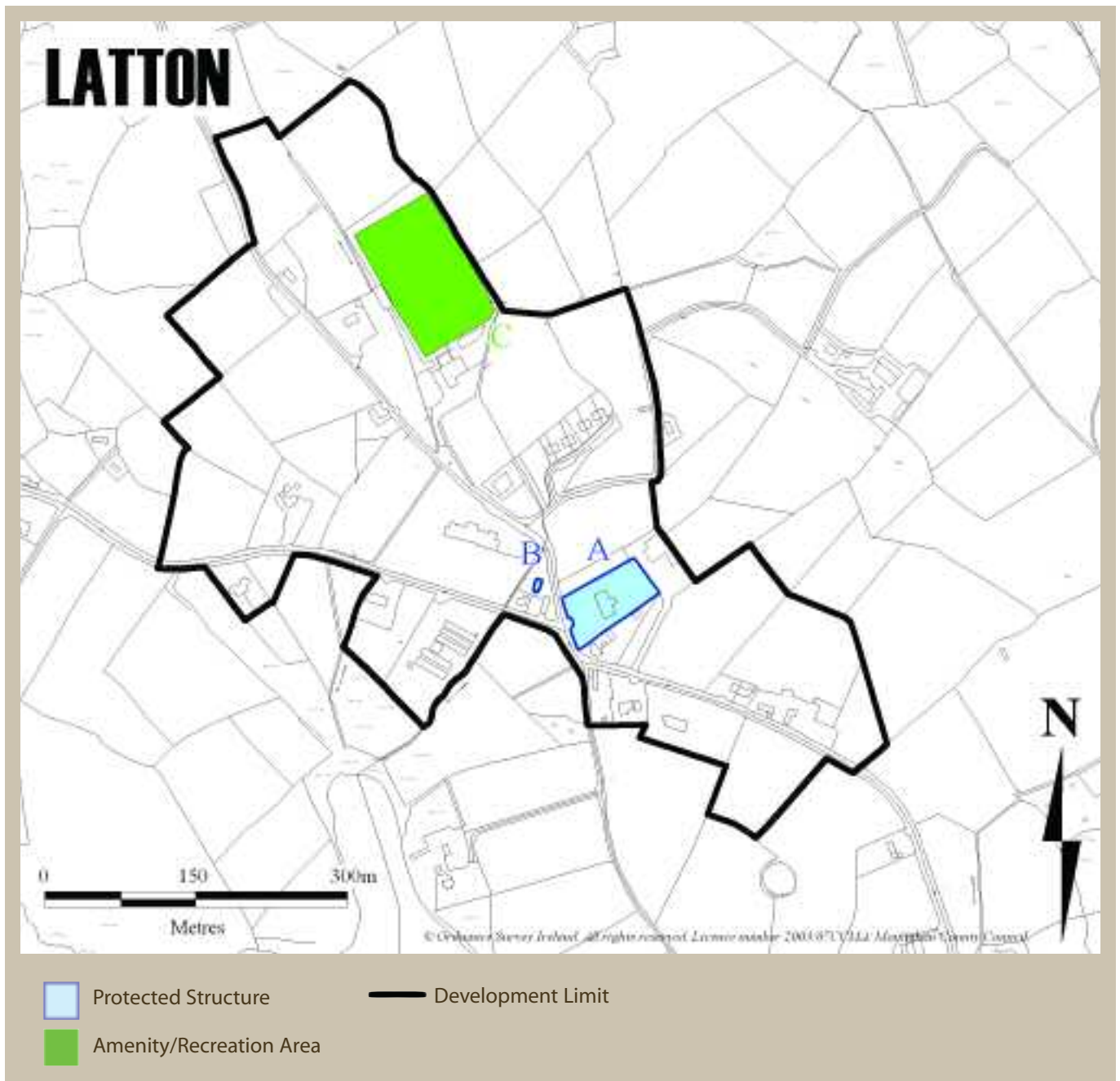
All development constraints may not be indicated on this map. It is therefore the responsibility of the landowner/developer to ensure that all development constraints are included/considered on lands subject to development.



Development Constraints - LARAGH

- (A) Laragh Mill Worker Cottages (Protected Structure).
- (B) St. Peter's Church of Ireland (Protected Structure).
- (C) Local Landscape Policy Area.
- (D) Local Landscape Policy Area.

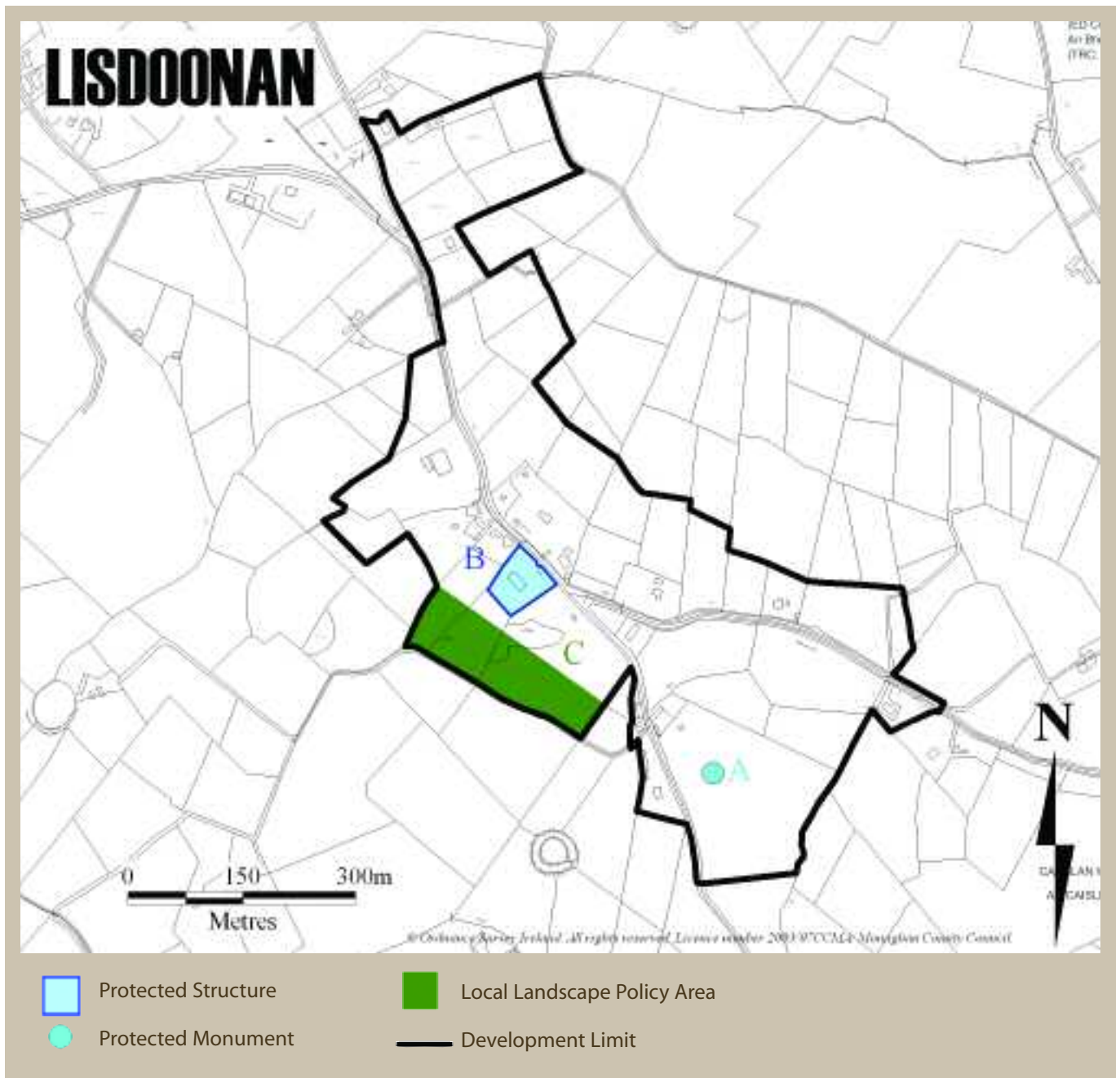
All development constraints may not be indicated on this map. It is therefore the responsibility of the landowner/ developer to ensure that all development constraints are included/considered on lands subject to development.



Development Constraints - LATTON

- (A) St. Mary's Catholic Church (Protected Structure).
- (B) St. Mary's Parochial Hall (Protected Structure).
- (C) Amenity/Recreation Area.

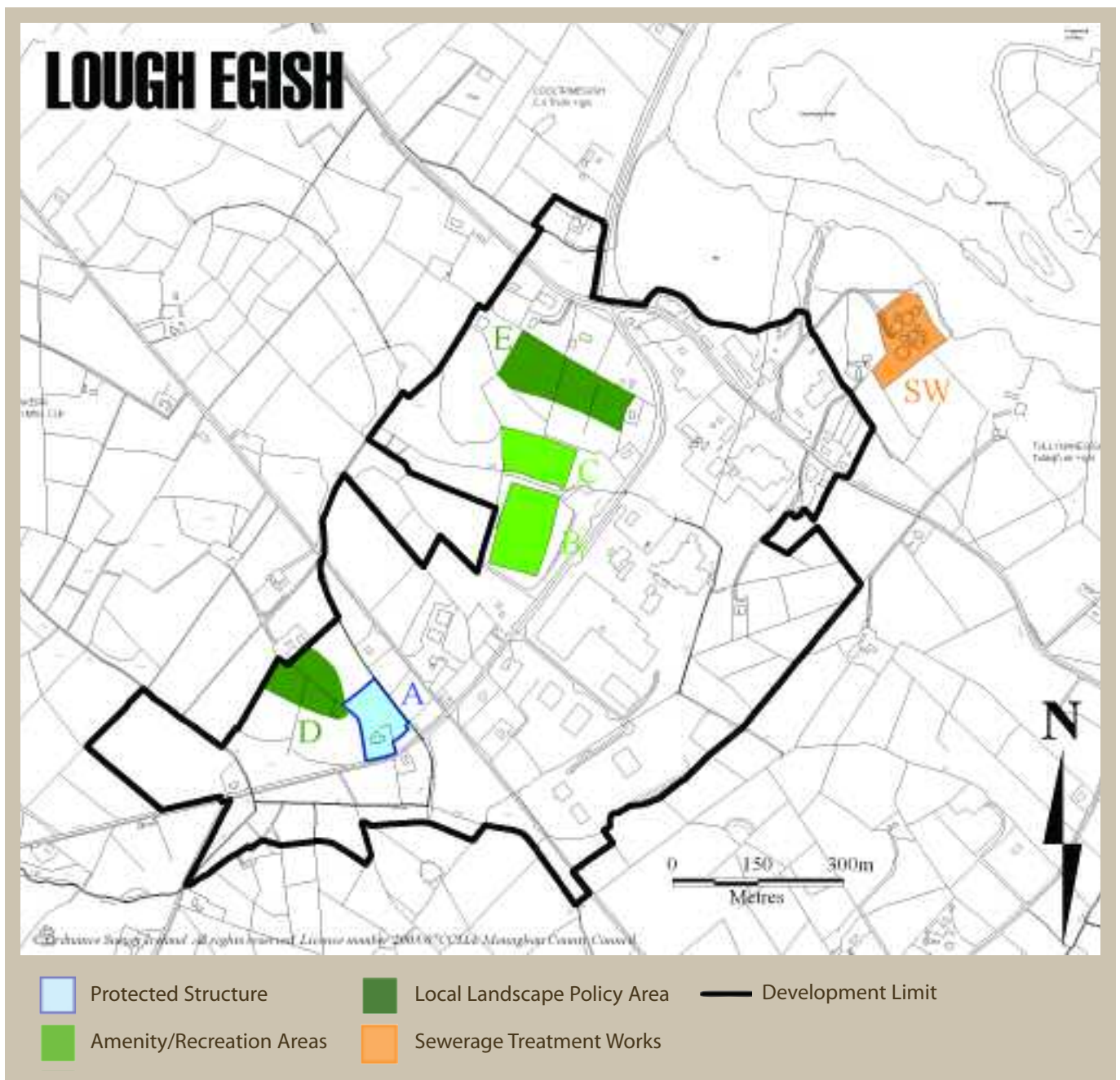
All development constraints may not be indicated on this map. It is therefore the responsibility of the landowner/developer to ensure that all development constraints are included/considered on lands subject to development.



Development Constraints - LISDOONAN

- (A) Earthwork Site (Protected Monument)
- (B) St. Mary's Catholic Church at Lisdoonan (Protected Structure).
- (C) Local Landscape Policy Area.

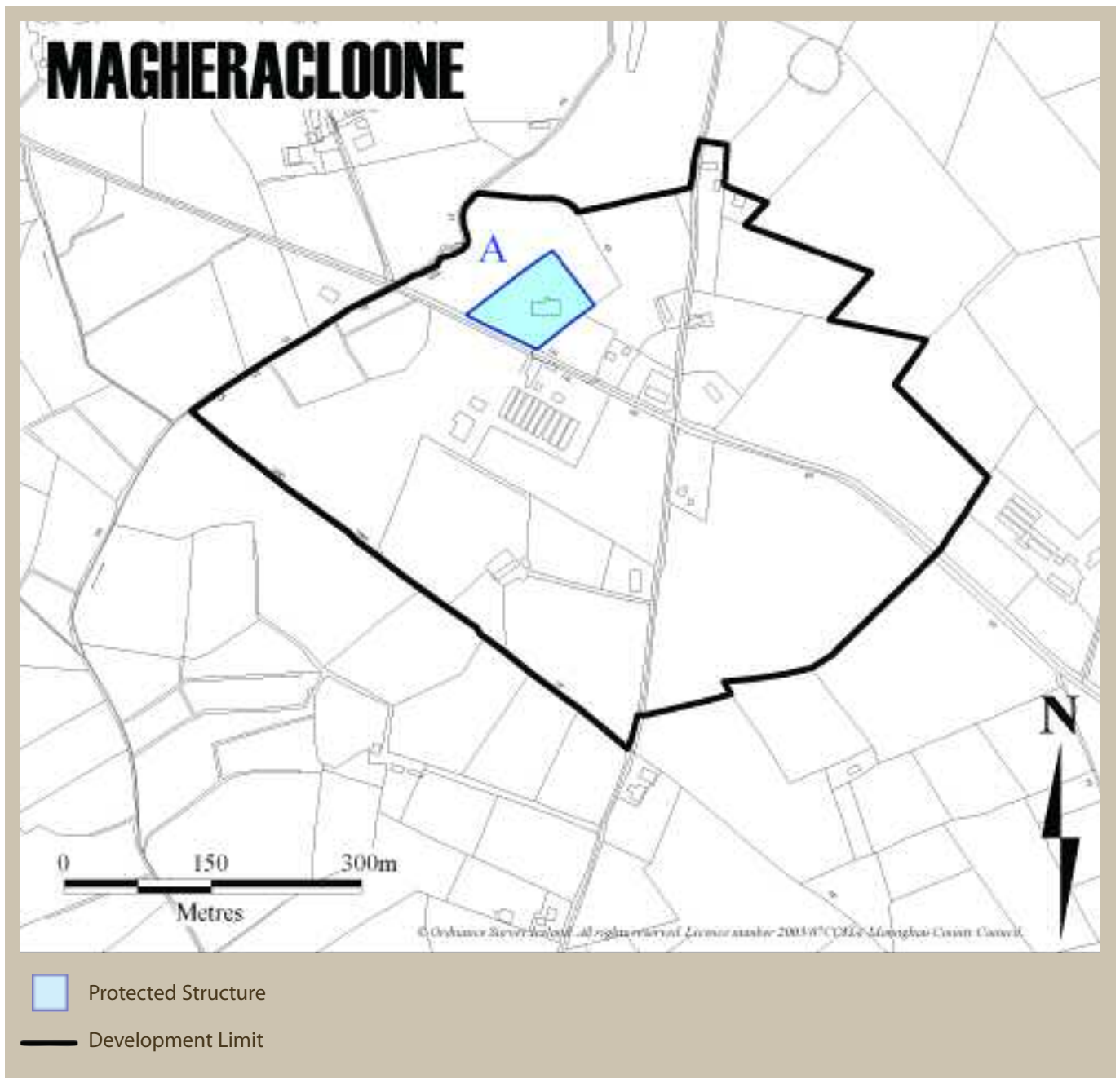
All development constraints may not be indicated on this map. It is therefore the responsibility of the landowner/ developer to ensure that all development constraints are included/considered on lands subject to development.



Development Constraints - LOUGH EGISH

- (A) Church of the Sacred Heart (Protected Structure).
- (B) Recreation Area
- (C) Recreation Area
- (D) Local Landscape Policy Area.
- (E) Local Landscape Policy Area.

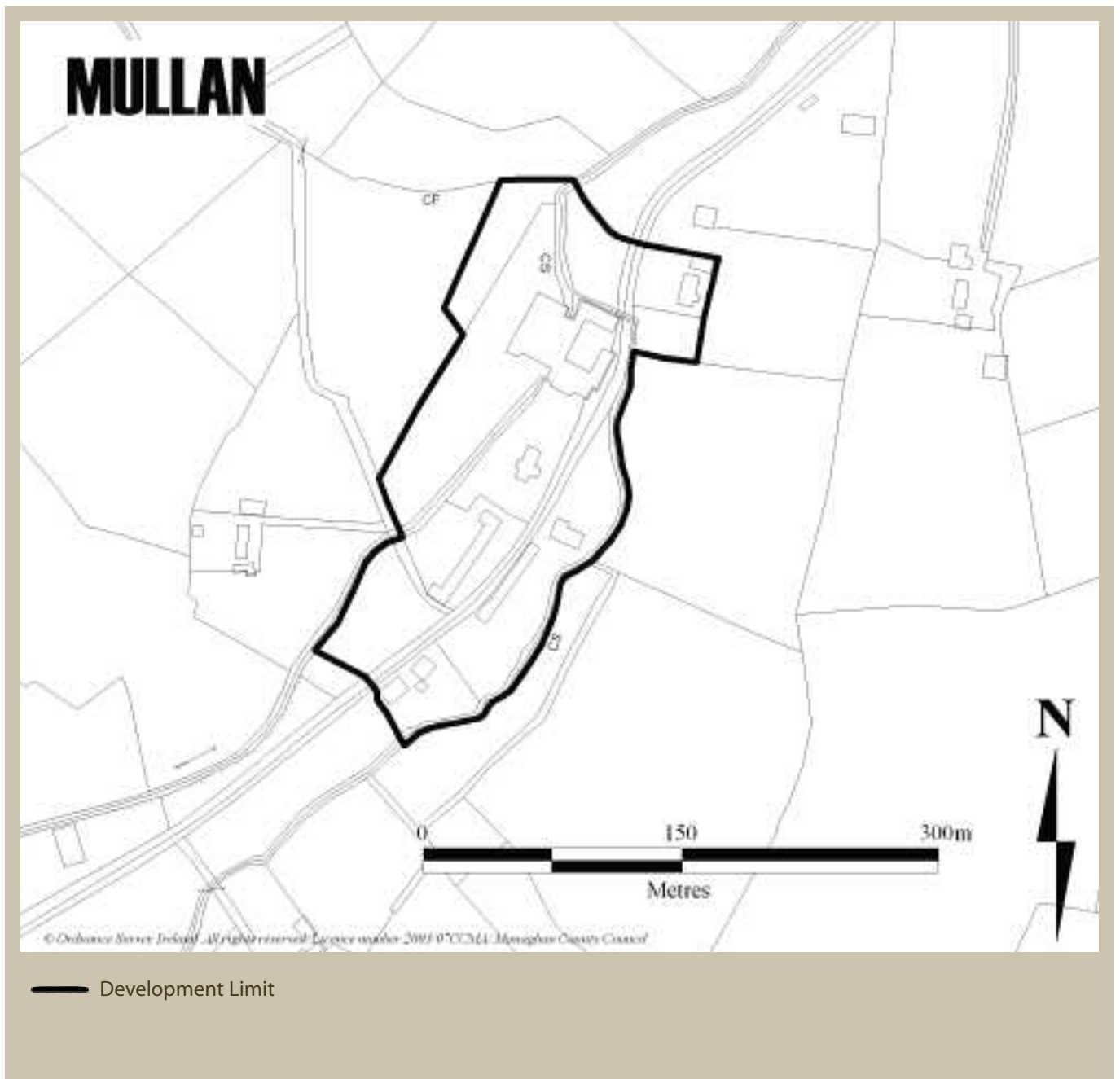
All development constraints may not be indicated on this map. It is therefore the responsibility of the landowner/developer to ensure that all development constraints are included/considered on lands subject to development.



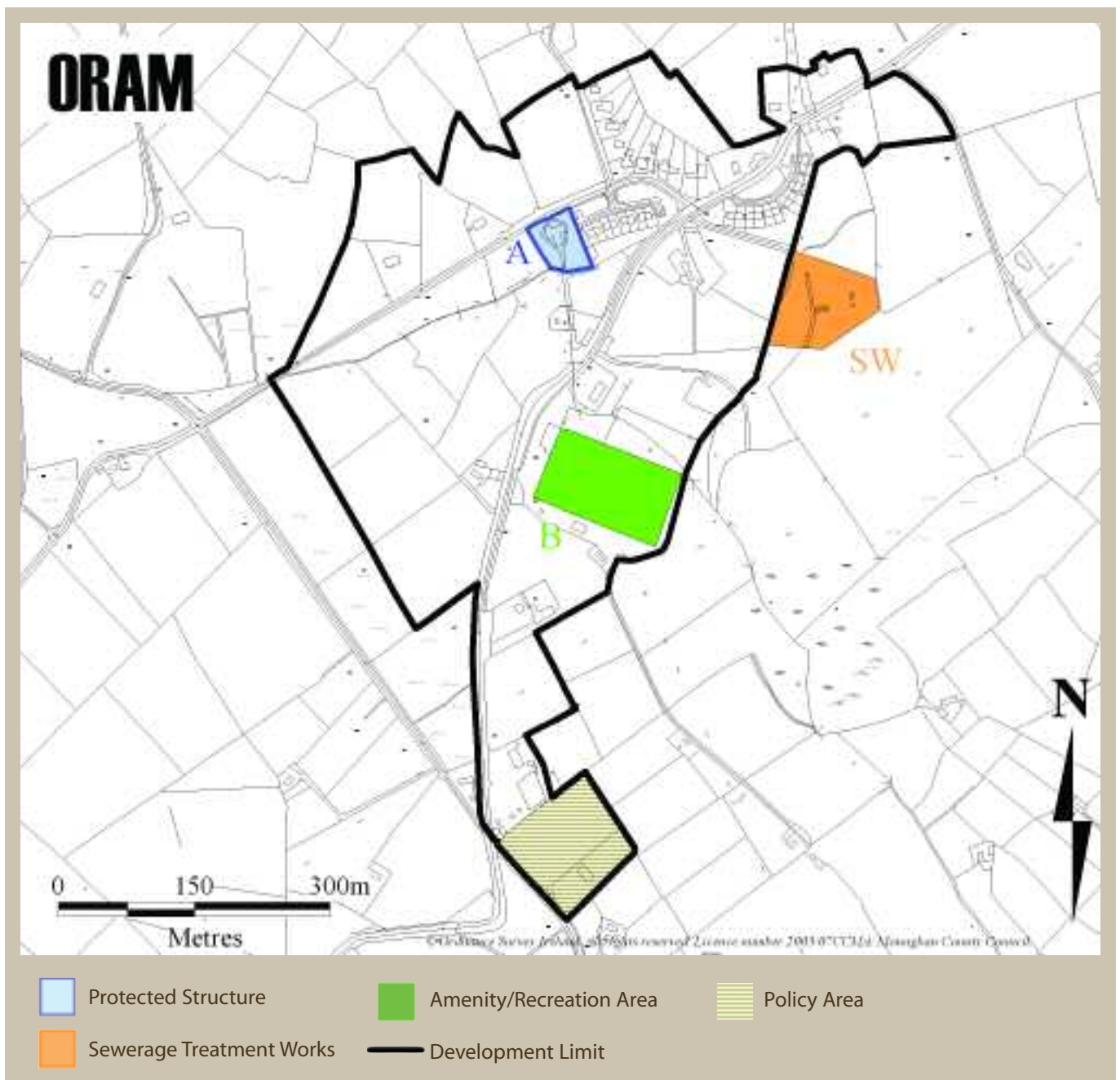
Development Constraints - MAGHERACLOONE

(A) St. Peter and St. Paul's Church (Protected Structure).

All development constraints may not be indicated on this map. It is therefore the responsibility of the landowner/ developer to ensure that all development constraints are included/considered on lands subject to development.



All development constraints may not be indicated on this map. It is therefore the responsibility of the landowner/developer to ensure that all development constraints are included/considered on lands subject to development.



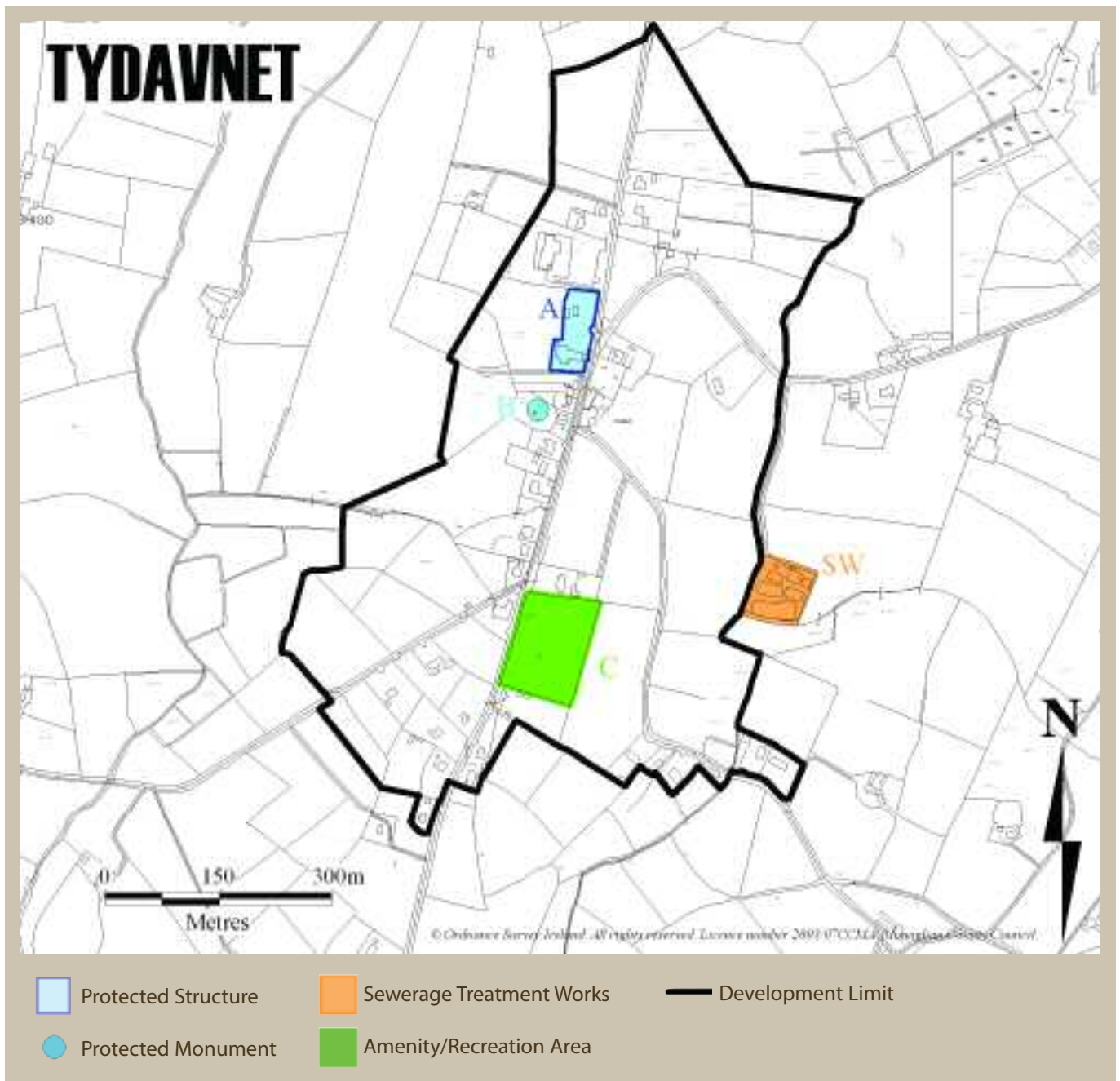
Development Constraints - ORAM

- (A) St. Patrick's Church (Protected Structure).
- (B) Amenity/Recreation Area.

Policy

Development on the area identified yellow above shall be in strict conformity with the landscape and character of the area and must maintain the building line already in existence

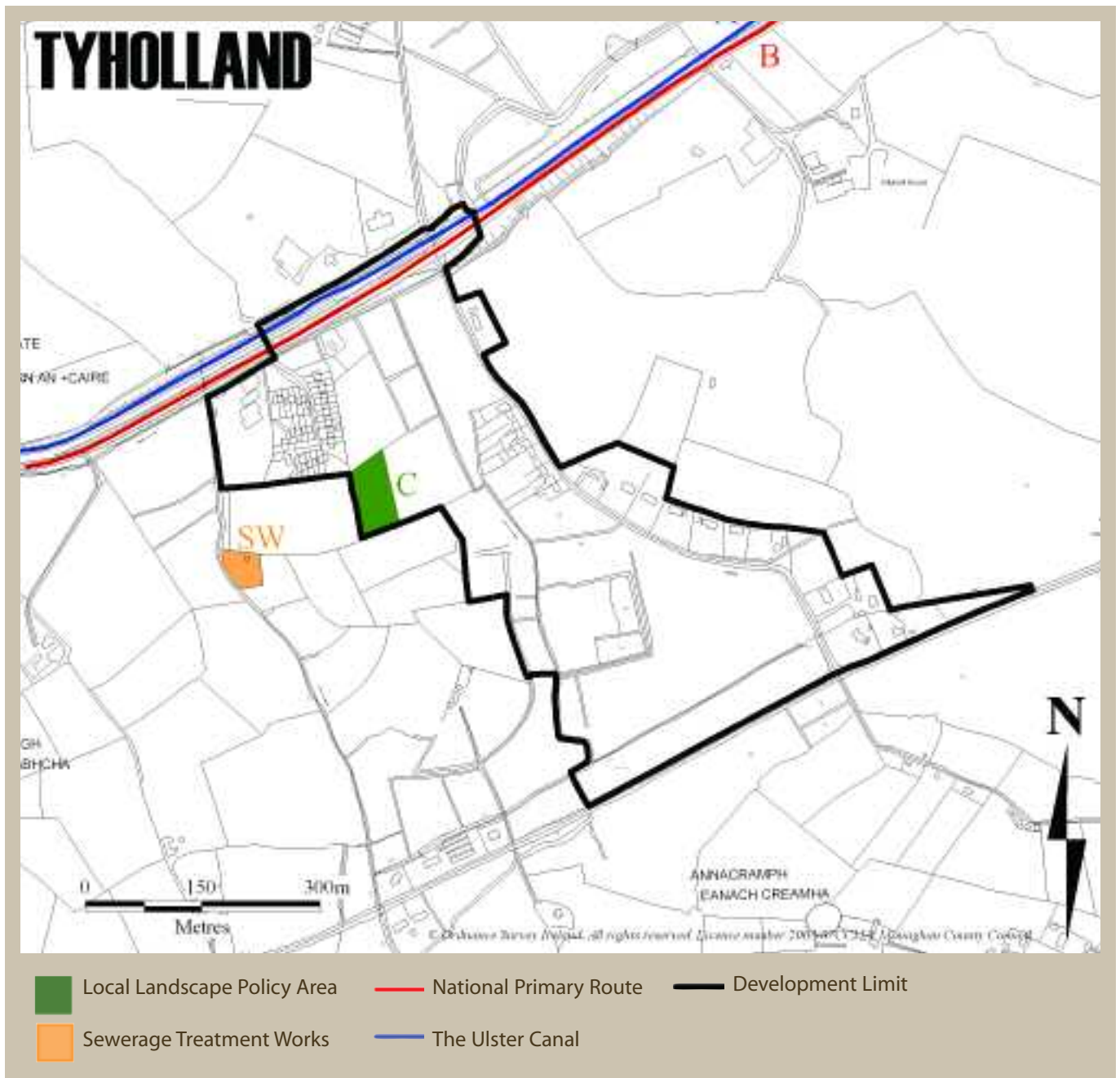
All development constraints may not be indicated on this map. It is therefore the responsibility of the landowner/developer to ensure that all development constraints are included/considered on lands subject to development.



Development Constraints - TYDAVNET

- (A) St. Dympna's Church (Protected Structure).
- (B) Church and Graveyard at Mullanarockan (Protected Monument).
- (C) Amenity/Recreation Area.

All development constraints may not be indicated on this map. It is therefore the responsibility of the landowner/developer to ensure that all development constraints are included/considered on lands subject to development.



Development Constraints - TYHOLLAND

- (A) The Ulster Canal
- (B) National Primary Route (N12).
- (C) Local Landscape Policy Area.

All development constraints may not be indicated on this map. It is therefore the responsibility of the landowner/developer to ensure that all development constraints are included/considered on lands subject to development.

